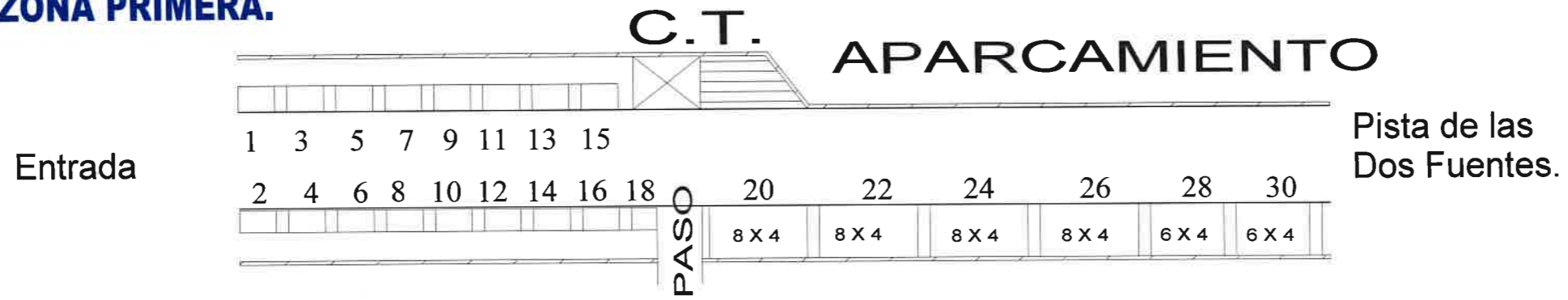
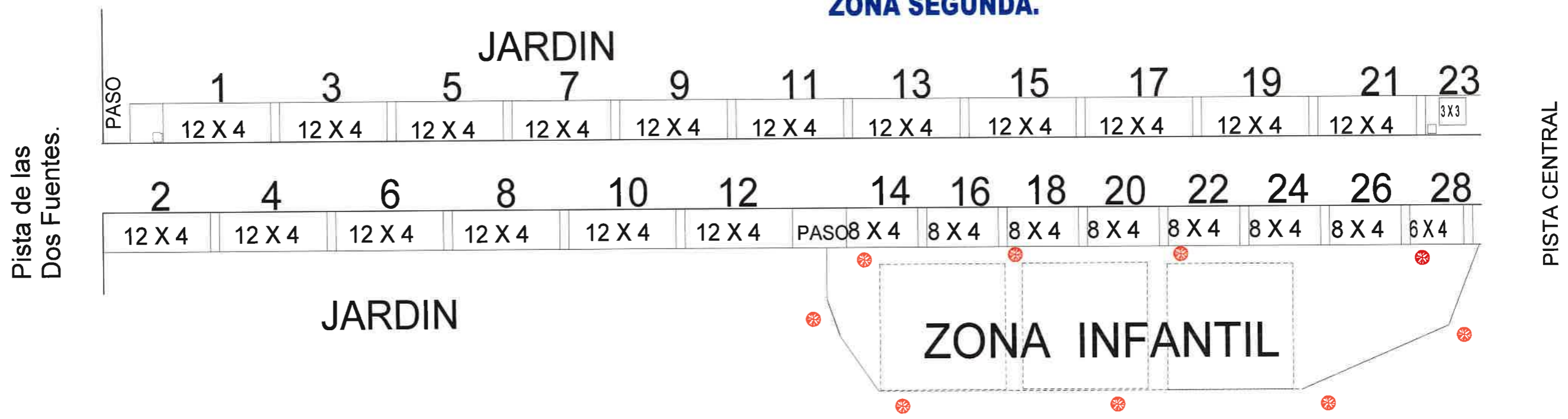


# FERIA Y FIESTAS (AÑO 2019)

## ZONA PRIMERA.



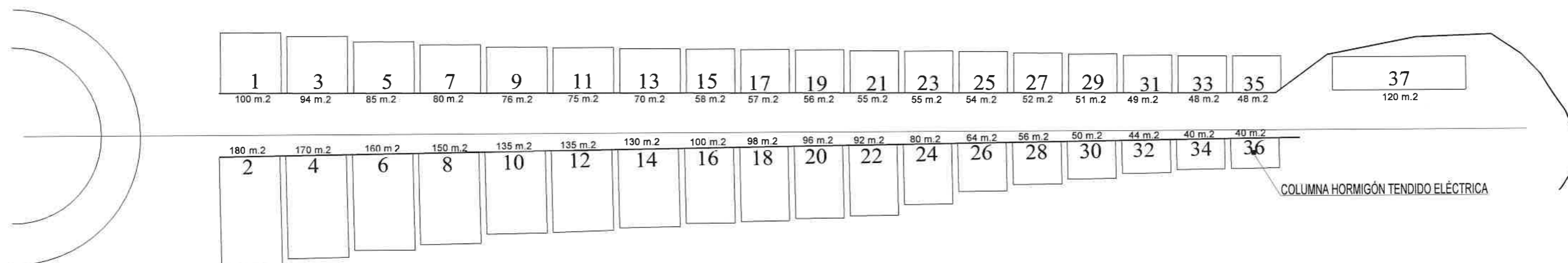
## ZONA SEGUNDA.



**E = 1:500**

# FERIA Y FIESTAS (AÑO 2019)

## FASE TERCERA



**S/E**

# FERIA Y FIESTAS AÑO 2019

Solar de José Camuñez.

**NAVE**

A site plan diagram showing two main structures. On the left is a trapezoidal shape labeled 'NAVE'. To its right is a larger, more complex polygonal shape labeled 'SILO'. The 'SILO' structure has a long horizontal base, a vertical left side, and a top edge with several steps or changes in elevation. A line connects the top-left corner of the 'NAVE' to the text 'Solar de José Camuñez.' above it.

**SILO**

**ZONA ESPECIAL DE ATRACCIONES**

Escala 1 : 500